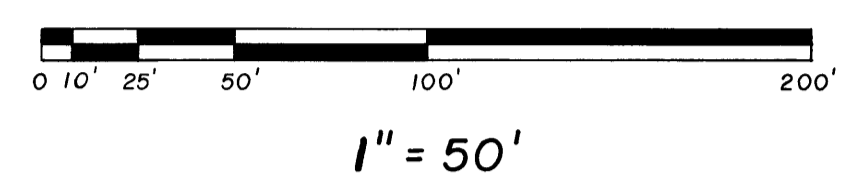



GRANADA

IN THE N.E. QUARTER OF THE N.E. QUARTER
OF SECTION 12, TWP. 38 S., RGE. 40 E.,
MARTIN COUNTY, FLORIDA

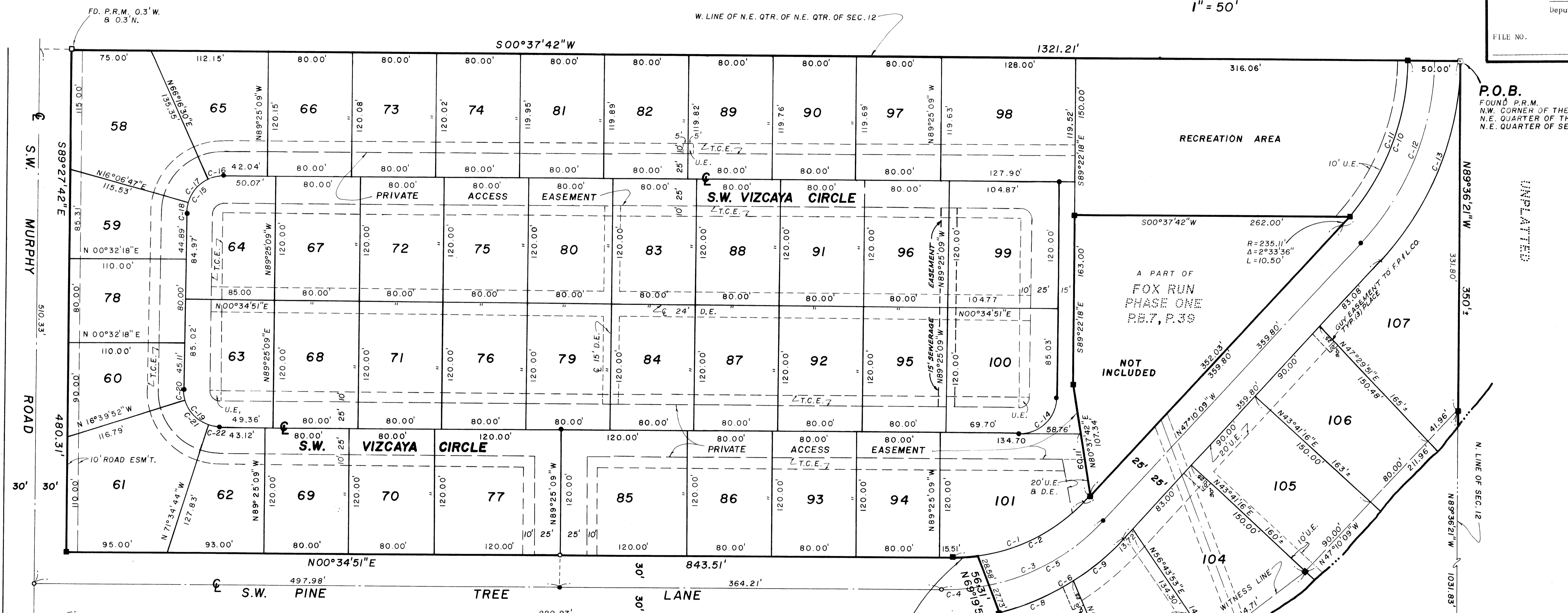
RUSTIC HILLS P.B. 5, P. 36



I, LOUISE V. ISAACS, CLERK OF THE
CIRCUIT COURT OF MARTIN COUNTY,
FLORIDA, HEREBY CERTIFY THAT THIS
PLAT WAS FILED FOR RECORD IN PLAT
BOOK 9, PAGE 16 OF THE
PUBLIC RECORDS OF MARTIN COUNTY,
FLORIDA THIS 8th DAY OF
June, 1982.

LOUISE V. ISAACS, CLERK
BY: _____
Deputy Clerk

FILE NO. _____



	RADIUS	DELTA	LENGTH
C - 1	168.00'	47° 45' 00"	140.01'
C - 2	168.00'	39° 25' 42"	115.61'
C - 3	208.26'	47° 45' 00"	173.56'
C - 4	208.26'	12° 45' 05"	46.35'
C - 5	208.26'	34° 59' 53"	127.21'
C - 6	248.52'	47° 45' 00"	207.12'
C - 7	248.52'	15° 42' 56"	68.17'
C - 8	248.52'	17° 38' 37"	76.53'
C - 9	248.52'	14° 23' 27"	62.42'
C - 10	235.11'	42° 12' 09"	173.18'
C - 11	235.11'	39° 38' 33"	162.67'
C - 12	260.11'	42° 12' 09"	191.59'
C - 13	285.11'	42° 12' 09"	210.00'
C - 14	35.00'	89° 57' 09"	54.95'
C - 15	35.00'	90° 02' 33"	55.00'
C - 16	35.00'	24° 18' 21"	14.85'
C - 17	35.00'	50° 09' 43"	30.64'
C - 18	35.00'	15° 34' 29"	9.51'
C - 19	35.00'	89° 57' 27"	54.95'
C - 20	35.00'	17° 12' 10"	10.51'
C - 21	35.00'	54° 54' 52"	33.55'
C - 22	35.00'	17° 50' 25"	10.90'

- NOTES:
1. — DENOTES PERMANENT REFERENCE MONUMENT (P.R.M.)
 2. — DENOTES PERMANENT CONTROL POINT (P.C.P.)
 3. U.E. DENOTES UTILITY EASEMENT.
 4. D.E. DENOTES DRAINAGE EASEMENT.
 5. T.C.E. DENOTES TEMPORARY CONSTRUCTION EASEMENT.
 6. BEARINGS SHOWN HEREON ARE BASED ON THE NORTH LINE OF SECTION 12, TOWNSHIP 38 SOUTH, RANGE 40 EAST BEARING NORTH 89° 36' 21" WEST AS SHOWN ON THE PLAT OF "FOX RUN PHASE ONE" AND ARE RELATIVE THERETO.
 7. ALL ACCESS TO LOTS WILL BE FROM THE INTERNAL ROAD SYSTEM EXCEPT FOR LOTS 102-107 INCLUSIVE.
 8. THERE WILL BE NO LOT DIVISIONS EXCEPT TO CREATE LARGER LOTS.